



Flight Plan & Site Survey

Created using **RPAS Wilco**[®]

Operation Name:	escadrille du haut richelieu
Pilot Name:	██████████
Pilot Certificate:	██████
Flight Start:	January 26, 2023 10:16 AM
Flight End:	January 26, 2023 12:16 PM
Flight Area (Latitude):	45° 24' 20.40" N (45.406)
Flight Area (Longitude):	73° 21' 8.20" W (-73.352)
Altitude - Radius:	Alt: 600 ft - Rad: 926.0 m (0.5 nm)
Airspace:	UNCONTROLLED
FIR - Contact:	CZUL - 506-867-7173
Weather:	-4.3 Celsius - Snow, Partially cloudy

Please ensure you received all required authorizations prior to flight.

Disclaimer

This Site Survey was created using RPAS Wilco by AIM Robotics. The flight plan contained is intended only for RPAS flights on the date/time and location specified. The user accepts all responsibility for the accuracy and completeness of the information contained.

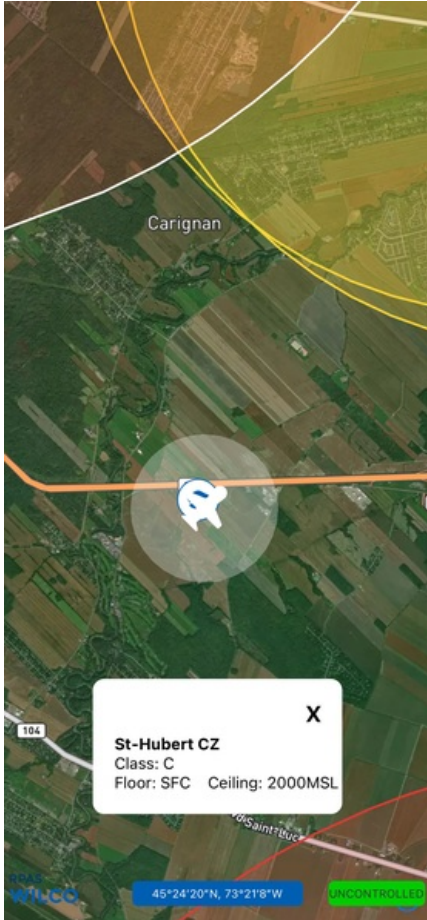
For the complete Terms & Conditions, see

<https://rpswilco.com/#/tnc>



Included

- Site Survey
- Obstacles (if available)
- Nearby Aerodromes
- Canadian Aviation Regulations
- GFA
- Aerodrome Supplements
 - METAR & TAF (if available)
 - NOTAMS
 - CFS

Flight Map



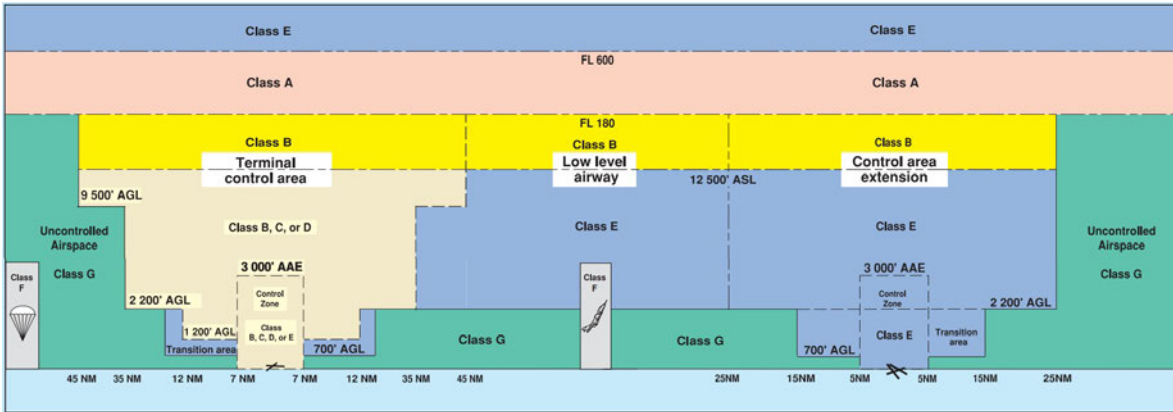
MAP Details

	Latitude	Longitude
 MODEL	45° 24' 20.40" N (45.406)	73° 21' 8.20" W (-73.352)
 Pilot	45° 24' 24.00" N (45.4067)	73° 21' 11.80" W (-73.3533)



Flight Plan & Site Survey

Airspace Classification



Overlying Airspaces

Class	Name	Floor	Ceiling
E	St Jean, QC TA	700AGL	12500MSL
B	St Jean, QC TA	12500MSL	18000MSL
E	T614 Airway	2200AGL	12500MSL
B	T614 Airway	12500MSL	18000MSL
E	T614 Airway	2200AGL	12500MSL
B	T614 Airway	12500MSL	18000MSL
E	T733 Airway	2200AGL	12500MSL
B	T733 Airway	12500MSL	18000MSL
E	T737 Airway	2200AGL	12500MSL
B	T737 Airway	12500MSL	18000MSL
E	Montreal FIR CAE	2000MSL	12500MSL
B	Montreal FIR CAE	12500MSL	18000MSL
C	Montral, QC TCA XPNDR MANDTRY	2000MSL	3000MSL
C	Montral, QC TCA XPNDR MANDTRY	3000MSL	5000MSL
C	Montral, QC TCA XPNDR MANDTRY	5000MSL	12500MSL
E	Montreal FIR CAE	6000MSL	12500MSL
B	Montreal FIR CAE	12500MSL	18000MSL

Nearest Aerodromes & Distance from Operation

RIVIERE L ' ACADIE (CJF2 WATERDROME Reg)	Lat: 45.474	Long: 73.295	8.815 KM	4.76 NM
CARIGNAN (BOUTHILLIER) (CRG3 AERODROME Reg)	Lat: 45.478	Long: 73.301	8.983 KM	4.85 NM
ST MATHIAS (CSV9 WATERDROME Reg)	Lat: 45.503	Long: 73.252	13.354 KM	7.21 NM

Weather Information for Mission Day

Summary: Partly cloudy throughout the day with snow clearing later.

Condition	Temperature	Feels Like	Precipitation	Visibility	Cloud Coverage	Wind Speed	Humidity
	4.3	10.1					

Snow, Partially cloudy	Celsius	Celsius	100.0 %	4.8 Km	89.5 %	30.2 kph	88.3 %
------------------------	---------	---------	---------	--------	--------	----------	--------

Canadian Aviation Regulations

Division III — General Operating and Flight Rules

For full listing please visit <https://laws-lois.justice.gc.ca/eng/regulations/SOR-96-433/FullText.html#s-901.27>

Visual Line-of-sight

- **901.11 (1)** Subject to subsection (2) no pilot shall operate a remotely piloted aircraft system unless the pilot or a visual observer has the aircraft in visual line-of-sight at all times during flight.
- **(2)** A pilot may operate a remotely piloted aircraft system without the pilot or a visual observer having the aircraft in visual line-of-sight if the operation is conducted in accordance with a special flight operations certificate — RPAS issued under section 903.03.

Procedures

- **901.23 (1)** No pilot shall operate a remotely piloted aircraft system unless the following procedures are established:
 - **(a)** normal operating procedures, including pre-flight, take-off, launch, approach, landing and recovery procedures; and
 - **(b)** emergency procedures, including with respect to
 - **(i)** a control station failure,
 - **(ii)** an equipment failure,
 - **(iii)** a failure of the remotely piloted aircraft,
 - **(iv)** a loss of the command and control link,
 - **(v)** a fly-away, and
 - **(vi)** flight termination.
- **(2)** If the manufacturer of the remotely piloted aircraft system provides instructions with respect to the topics referred to in paragraphs (1)(a) and (b), the procedures established under subsection (1) shall reflect those instructions.
- **(3)** No pilot shall conduct the take-off or launch of a remotely piloted aircraft unless the procedures referred to in subsection (1) are reviewed before the flight by, and are immediately available to, each crew member.
- **(4)** No pilot shall operate a remotely piloted aircraft system unless the operation is conducted in accordance with the procedures referred to in subsection (1).

Site Survey

901.27 No pilot shall operate a remotely piloted aircraft system unless, before commencing operations, they determine that the site for take-off, launch, landing or recovery is suitable for the proposed operation by conducting a site survey that takes into account the following factors:

- **(a)** the boundaries of the area of operation;
- **(b)** the type of airspace and the applicable regulatory requirements;
- **(c)** the altitudes and routes to be used on the approach to and departure from the area of operation;
- **(d)** the proximity of manned aircraft operations;
- **(e)** the proximity of aerodromes, airports and heliports;
- **(f)** the location and height of obstacles, including wires, masts, buildings, cell phone towers and wind turbines;
- **(g)** the predominant weather and environmental conditions for the area of operation; and
- **(h)** the horizontal distances from persons not involved in the operation.

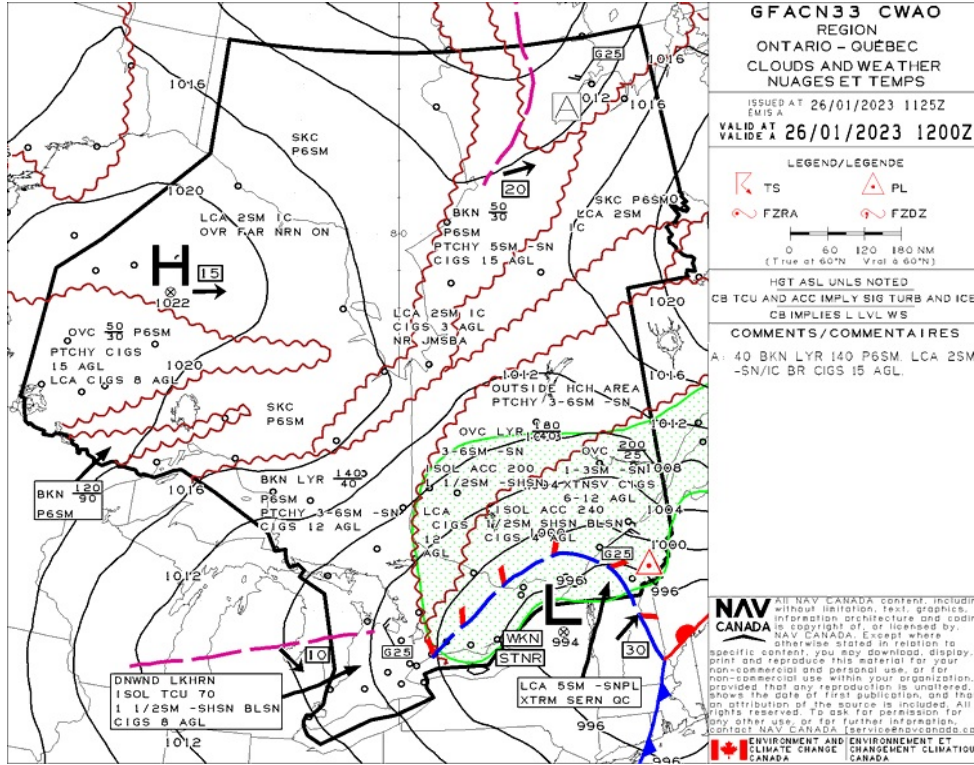
Operations at or in the Vicinity of an Aerodrome, Airport or Heliport

- **901.47 (1)** No pilot shall operate a remotely piloted aircraft at or near an aerodrome that is listed in the *Canada Flight Supplement* or the *Water Aerodrome Supplement* in a manner that could interfere with an aircraft operating in the established traffic pattern.
- **(2)** Subject to section 901.73 no pilot shall operate a remotely piloted aircraft at a distance of less than
 - **(a)** three nautical miles from the centre of an airport; and
 - **(b)** one nautical mile from the centre of a heliport.
- **(3)** No pilot shall operate a remotely piloted aircraft at a distance of less than three nautical miles from the centre of an aerodrome operated under the authority of the Minister of National Defence unless the operation is conducted in accordance with a special flight operations certificate — RPAS issued under section 903.03.

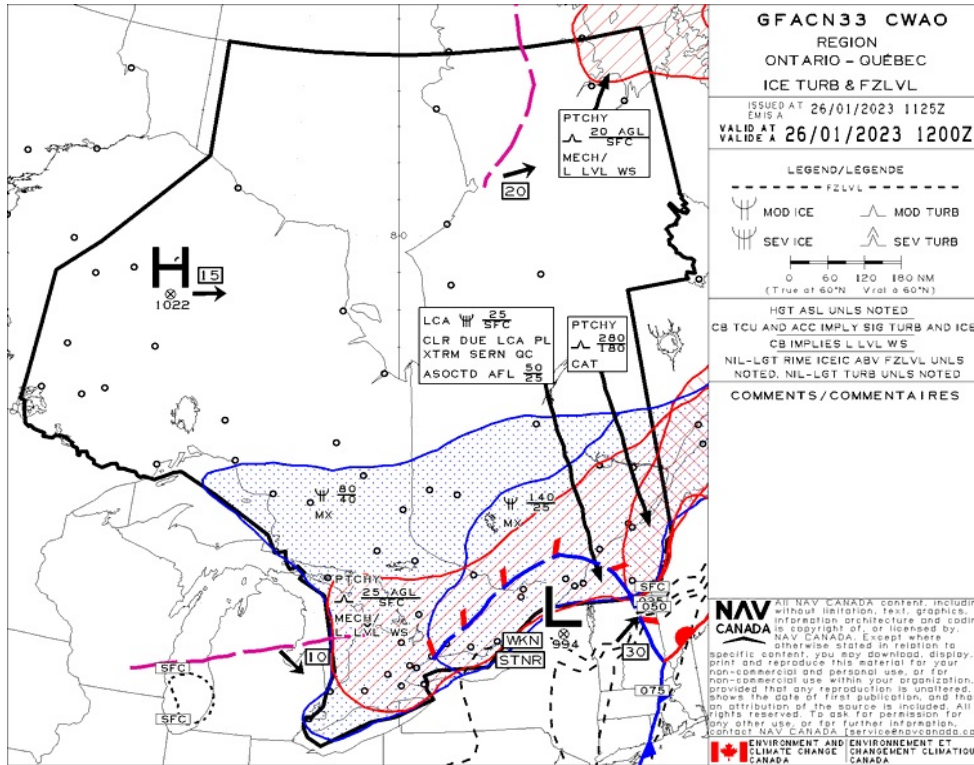
Records

- **901.48 (1)** Every owner of a remotely piloted aircraft system shall keep the following records:
 - **(a)** a record containing the names of the pilots and other crew members who are involved in each flight and, in respect of the system, the time of each flight or series of flights and
 - **(b)** a record containing the particulars of any mandatory action and any other maintenance action, modification or repair performed on the system, including
 - **(i)** the names of the persons who performed them,
 - **(ii)** the dates they were undertaken,
 - **(iii)** in the case of a modification, the manufacturer, model and a description of the part or equipment installed to modify the system, and
 - **(iv)** if applicable any instructions provided to complete the work.
- **(2)** Every owner of a remotely piloted aircraft system shall ensure that the records referred to in subsection (1) are made available to the Minister on request and are retained for a period of
 - **(a)** in the case of the records referred to in paragraph (1)(a), 12 months after the day on which they are created; and
 - **(b)** in the case of the records referred to in paragraph (1)(b), 24 months after the day on which they are created.
- **(3)** Every owner of a remotely piloted aircraft system who transfers ownership of the system to another person shall, at the time of transfer, also deliver to that person all of the records referred to in paragraph (1)(b).

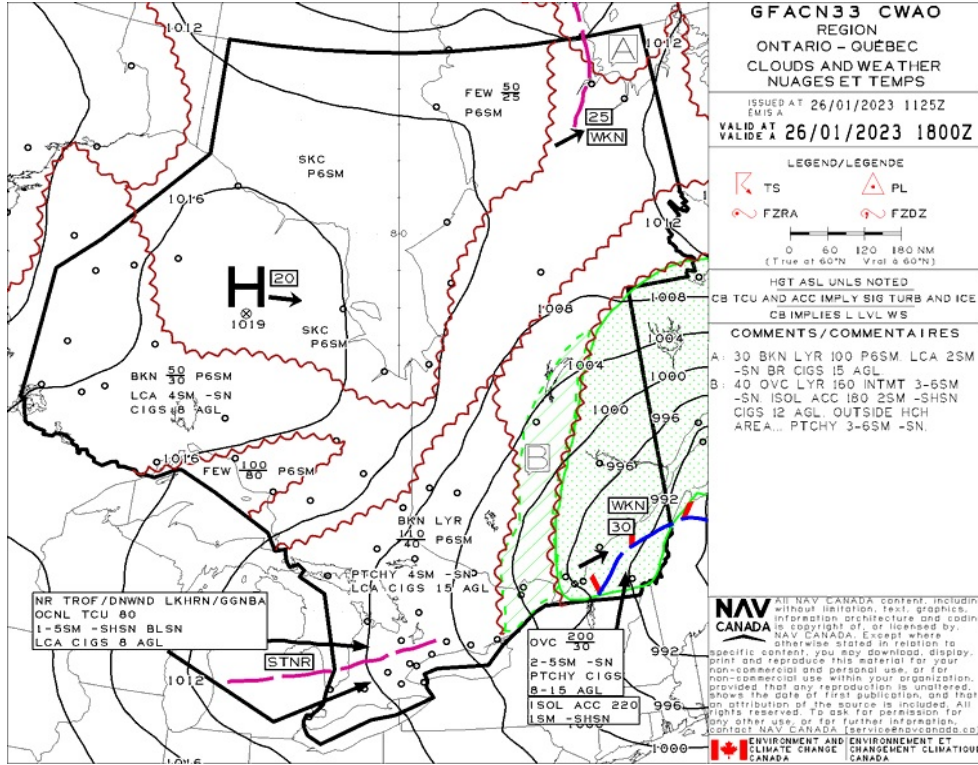
GFA Issue time + 00 hr - CLOUDS AND WEATHER



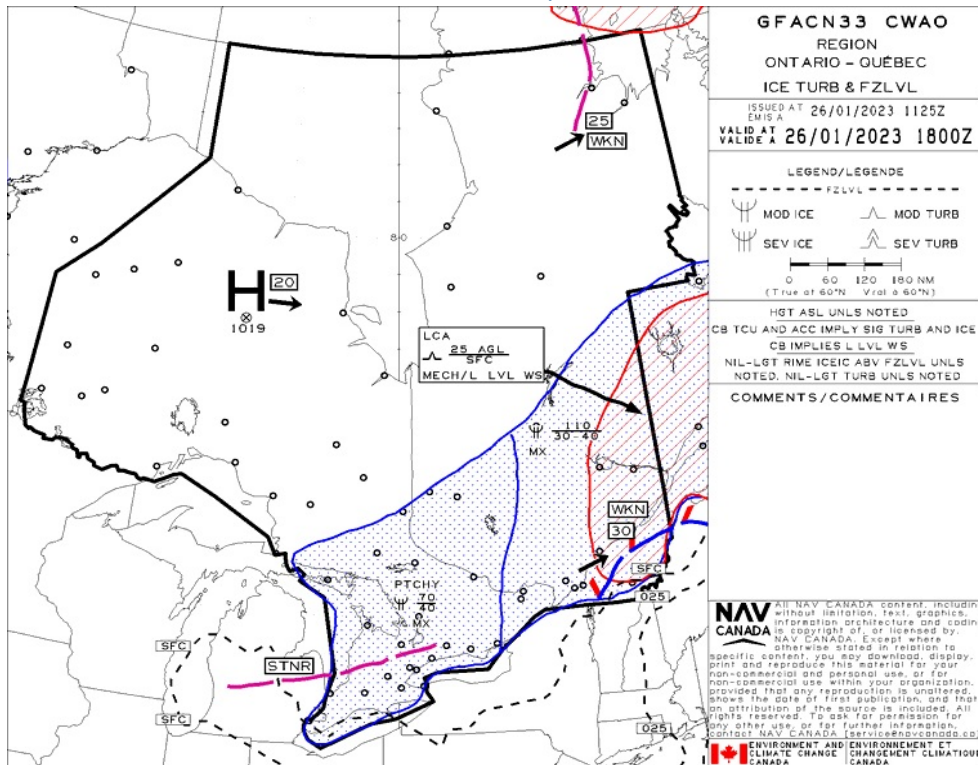
GFA Issue time + 00 hr - TURBULENCE, ICING AND FREEZING LEVEL



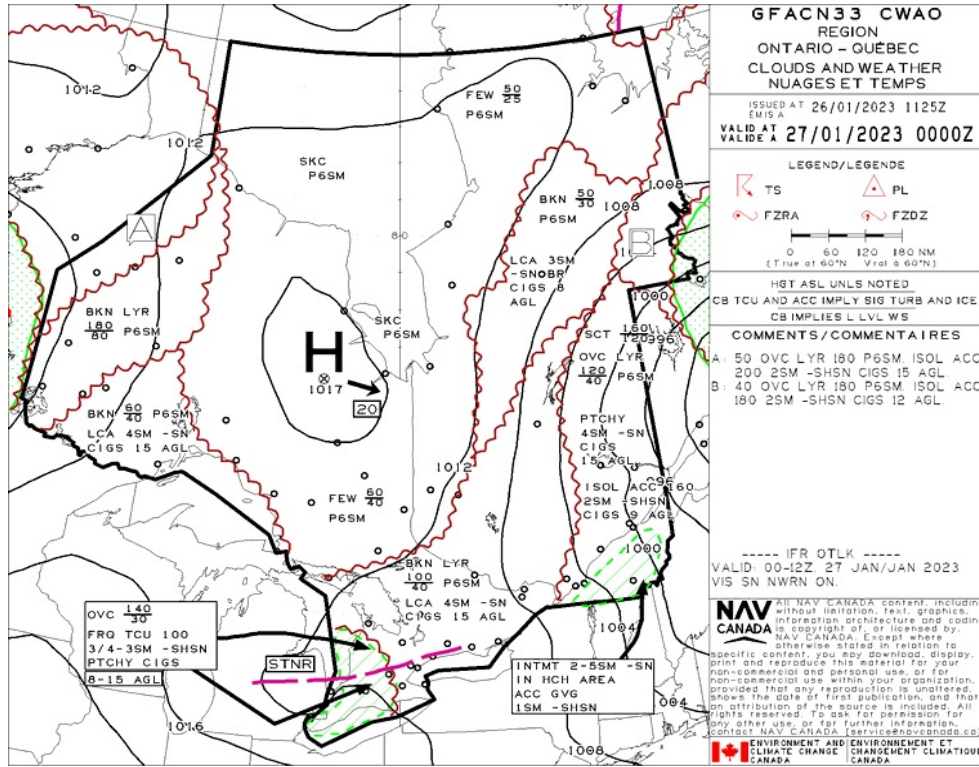
GFA Issue time + 06 hr - CLOUDS AND WEATHER



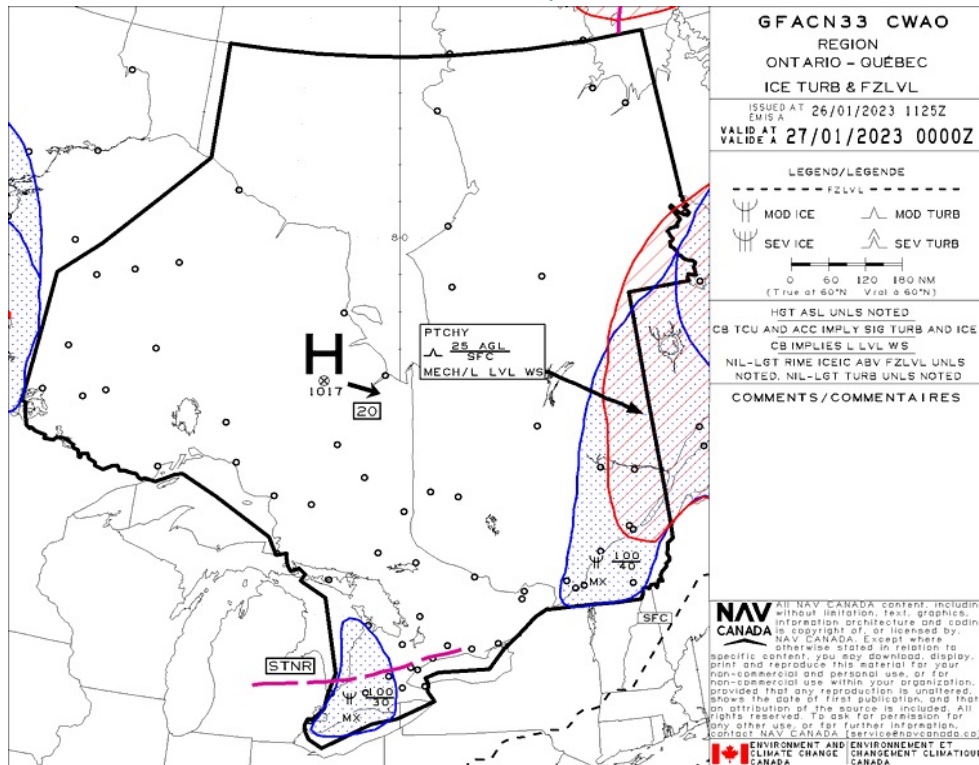
GFA Issue time + 06 hr - TURBULENCE, ICING AND FREEZING LEVEL



GFA Issue time + 12 hr - CLOUDS AND WEATHER



GFA Issue time + 12 hr - TURBULENCE, ICING AND FREEZING LEVEL





Flight Plan & Site Survey

RIVIERE L ' ACADIE - CJF2 - Reg

NOTAM

(V1326/22 NOTAMN
Q) CZU /QO AS/IV/M/AE/000/003/4525N07315W005
A) CXXX B) 2212201944 C) 2303202359
E) CSX5 ST-MATHIAS/GRANT
OBST GT U/S TOWER 452457N 0731446W (APRX 3.9NM SW AD) 171FT AG ,
260FT AMS .

FR:
CSX5 ST-MATHIAS/GRANT
OBST GT U/S TOUR 452457N 0731446W (APRX 3.9NM SW AD) 171FT AG ,
260FT AMS .)

(H4012/22 NOTAMR H2810/22
Q) CZU /QAT V/V/NB0/E/000/125/4528N07344W031
A) CYU B) 2211171417 C) 2302162359EST
E) VFR TRAINING OPS NOT AUTH IN MONTREAL C ASS C TERMINAL AIRSPACE

FR:
F T ENTRAINEMENT VFR NON AUTH DANS 'ESPACE AERIEEN TERMINAL
C ASS C DE MONTREAL)

(H0237/23 NOTAMN
Q) CZU /QCAAS/IV/B/AE/000/999/4529N07346W070
A) CYU B) 2301261300 C) 2301271300
E) APN FREQ 123.175MHZ U/S

FR:
FREQ APN 123.175MHZ U/S)

(H0055/23 NOTAMR H3562/22
Q) CZXX/QOEC/IV/NB0/E/000/999/5440N06941W999
A) CZU CZQM CZQX B) 2301111839 C) 2304121800EST
E) A ACFT, REGARDLESS OF THE STATE OF REGISTRY, DIRECTLY OR
INDIRECTLY OWNED, CHARTERED, LEASED, OPERATED OR OTHERWISE
CONTROLLED BY A PERSON CONNECTED WITH EITHER THE RUSSIAN
FEDERATION OR OF BEARUS OR BY A CORPORATION OR ENTITY THAT IS
INCORPORATED OR FORMED UNDER THE LAWS OF THE RUSSIAN FEDERATION
OR BEARUS, AND A OPERATORS HOLDING AN AIR OPERATOR CERTIFICATE
(AOC) ISSUED BY RUSSIAN FEDERATION AND/OR BEARUSIAN AUTHORITIES
ARE PROHIBITED TO ENTER, EXIT OR OVERFLY CANADA'S TERRITORIAL
AIRSPACE (INCLUDING F T WITHIN 12NM OF CANADA'S COASTS).
EXCEPTIONS PERMITTED FOR ACFT EXPERIENCING IMMEDIATE EMERGENCY.

A AUTH OBTAINED PRIOR TO 27 FEB 2022 FOR ACFT AND OPS SUBJECT
TO THIS NOTAM ARE REVOKED.

HUMANITARIAN, SAR, MEDEVAC AND ANY OTHER F T SEEKING AN EXCEPTION
TO THIS RESTRICTION MUST RECEIVE AUTH GRANTED AFTER 27 FEB 2022
FROM THE MINISTER OF TRANSPORT TO OPERATE IN CANADA'S TERRITORIAL
AIRSPACE. AFFECTED ACFT WISHING TO OBTAIN SUCH AN AUTH OR TO ENTER
INTO CANADA'S TERRITORIAL AIRSPACE MAY APPLY TO THE MINISTER OF
TRANSPORT AT 1-877-992-6853 OR 1-613-992-6853 OR BY EMAIL AT
OPERATIONS.AVIATION(AT)TC.GC.CA.

FR:
TOUS AERONEFS, INDEPENDAMMENT DE 'ETAT D'IMMATRICULATION,
DIRECTEMENT OU INDIRECTEMENT POSSEDES, AFFRETES, LOUES, EXPLOITES
OU CONTROLÉS PAR UNE PERSONNE LIÉE AVEC LA FEDERATION RUSSE OU DU
BEARUS OU PAR UNE SOCIÉTÉ OU UNE ENTITÉ INCORPORÉE OU FORMÉE EN
VERTU DES LOIS DE LA FEDERATION RUSSE OU DU BEARUS, ET TOUS LES
EXPLOITANTS DÉTENANT UN CERTIFICAT D'EXPLOITATION AÉRIEN (CEA) ÉMIS
PAR LA FEDERATION RUSSE ET/OU LES AUTORITÉS DU BEARUS SONT
INTERDITS D'ENTRER,
DE SORTIR OU DE SURVOLER 'ESPACE AÉRIEN
TERRITORIAL DU CANADA (Y COMPRIS L'ESPACE AÉRIEN À MOINS DE 12 MI EN
NAUTIQUES DES CÔTES CANADIENNES). EXCEPTIONS PERMISES POUR LES
AERONEFS SUBISSANT DES URGENCES EN VOL.

TOUTES LES AUTORISATIONS OBTENUES AVANT LE 27 FEB 2022 POUR LES
AERONEFS ET LES OPERATIONS SOUMIS A CE NOTAM SONT REVOQUEES.

LES VOIS HUMANITAIRES, SAR, MEDEVAC ET TOUT AUTRE VOL RECHERCHANT
UNE EXCEPTION A CETTE RESTRICTION DOIVENT RECEVOIR UNE
AUTORISATION ACCORDEE APRES LE 27 FEB 2022 PAR LE MINISTRE DES
TRANSPORTS POUR OPERER DANS 'ESPACE AERIEEN TERRITORIAL DU
CANADA. LES AERONEFS AFFECTES SOUHAILANT OBTENIR UNE TELLE
AUTORISATION OU AUTORISATION D'ENTRER DANS 'ESPACE AERIEEN
TERRITORIAL CANADIEN PEUVENT FAIRE UNE DEMANDE AU MINISTRE DES
TRANSPORTS AU 1-877-992-6853 OU 1-613-992-6853 OU PAR COURRIEL A
OPERATIONS.AVIATION(AT)TC.GC.CA)

CARIGNAN (BOUTHILLIER) - CRG3 - Reg

NOTAM

(H4012/22 NOTAMR H2810/22
Q) CZU /QAT V/V/NB0/E/000/125/4528N07344W031
A) CYU B) 2211171417 C) 2302162359EST
E) VFR TRAINING OPS NOT AUTH IN MONTREA C ASS C TERMINA AIRSPACE

FR:
F T ENTRAINEMENT VFR NON AUTH DANS 'ESPACE AERIEN TERMINA
C ASSE C DE MONTREA)

(H0237/23 NOTAMN
Q) CZU /QCAAS/IV/B/AE/000/999/4529N07346W070
A) CYU B) 2301261300 C) 2301271300
E) APN FREQ 123.175MHZ U/S

FR:
FREQ APN 123.175MHZ U/S)

(H0055/23 NOTAMR H3562/22
Q) CZXX/QOEC/IV/NB0/E/000/999/5440N06941W999
A) CZU CZQM CZQX B) 2301111839 C) 2304121800EST
E) A ACFT, REGARD ESS OF THE STATE OF REGISTRY, DIRECT Y OR
INDIRECT Y OWNED, CHARTERED, EASED, OPERATED OR OTHERWISE
CONTR O ED BY A PERSON CONNECTED WITH EITHER THE RUSSIAN
FEDERATION OR OF BE ARUS OR BY A CORPORATION OR ENTITY THAT IS
INCORPORATED OR FORMED UNDER THE AWS OF THE RUSSIAN FEDERATION
OR BE ARUS, AND A OPERATORS HO DING AN AIR OPERATOR CERTIFICATE
(AOC) ISSUED BY RUSSIAN FEDERATION AND/OR BE ARUSIAN AUTHORITIES
ARE PROHIBITED TO ENTER, EXIT OR OVERF Y CANADA'S TERRITORIA
AIRSPACE (INC UDING F T WITHIN 12NM OF CANADA'S COASTS).
EXCEPTIONS PERMITTED FOR ACFT EXPERIENCING INF IGH T EMERG.

A AUTH OBTAINED PRIOR TO 27 FEB 2022 FOR ACFT AND OPS SUBJECT
TO THIS NOTAM ARE REVOKED.

HUMANITARIAN, SAR, MEDEVAC AND ANY OTHER F T SEEKING AN EXCEPTION
TO THIS RESTRICTION MUST RECEIVE AUTH GRANTED AFTER 27 FEB 2022
FM THE MINISTER OF TRANSPORT TO OPERATE IN CANADA'S TERRITORIA
AIRSPACE. AFFECTED ACFT WISHING TO OBTAIN SUCH AN AUTH OR C R
INTO CANADA'S TERRITORIA AIRSPACE MAY APP Y TO THE MINISTER OF
TRANSPORT AT 1-877-992-6853 OR 1-613-992-6853 OR BY EMAI AT
OPERATIONS.AVIATION(AT)TC.GC.CA.

FR:
TOUS AERONEFS, INDEPENDAMMENT DE 'ETAT D'IMMATICU ATION,
DIRECTEMENT OU INDIRECTEMENT POSSEDES, AFFRETES, OUES, EXP OITES
OU CONTR O ES PAR UNE PERSONNE IEE AVEC A FEDERATION Russe OU DU
BE ARUS OU PAR UNE SOCIETE OU UNE ENTITE INCORPOREE OU FORMEE EN
VERTU DES OIS DE A FEDERATION Russe OU DU BE ARUS, ET TOUS ES
EXP OITANTS DETENANT UN CERTIFICAT D'EXP OITANT AERIEN (CEA)
PAR A FEDERATION Russe ET/OU ES AUTORITES DU BE ARUS SONT
INTERDITS D'ENTRER,
DE SORTIR OU DE SURVO ER 'ESPACE AERIEN
TERRITORIA DU CANADA (Y COMPRIS E VO A MOINS DE 12 MI ES
NAUTIQUES DES COTES CANADIENNES). EXCEPTIONS PERMISES POUR ES
AERONEFS SUBISSANT DES URGENCES EN VO .

TOUTES ES AUTORISATIONS OBTENUES AVANT E 27 FEB 2022 POUR ES
AERONEFS ET ES OPERATIONS SOUMIS A CE NOTAM SONT REVOQUEES.

ES VO S HUMANITAIRES, SAR, MEDEVAC ET TOUT AUTRE VO RECHERCHANT
UNE EXCEPTION A CETTE RESTRICTION DOIVENT RECEVOIR UNE
AUTORISATION ACCORDEE APRES E 27 FEB 2022 PAR E MINISTRE DES
TRANSPORTS POUR OPERER DANS 'ESPACE AERIEN TERRITORIA DU
CANADA. ES AERONEFS AFFECTES SOUHAITANT OBTENIR UNE TE E
AUTORISATION OU AUTORISATION D'ENTRER DANS 'ESPACE AERIEN
TERRITORIA CANADIEN PEUVENT FAIRE UNE DEMANDE AU MINISTRE DES
TRANSPORTS AU 1-877-992-6853 OU 1-613-992-6853 OU PAR COURRIE A
OPERATIONS.AVIATION(AT)TC.GC.CA)

(V1326/22 NOTAMN
Q) CZU /QO AS/IV/M/AE/000/003/4525N07315W005
A) CXXX B) 2212201944 C) 2303202359
E) CSX5 ST-MATHIAS/GRANT
OBST GT U/S TOWER 452457N 0731446W (APRX 3.9NM SW AD) 171FT AG ,
260FT AMS .

FR:
CSX5 ST-MATHIAS/GRANT
OBST GT U/S TOUR 452457N 0731446W (APRX 3.9NM SW AD) 171FT AG ,
260FT AMS .)

ST-MATHIAS - CSV9 - Reg

NOTAM

(H4012/22 NOTAMR H2810/22
Q) CZU /QAT V/V/NB0/E/000/125/4528N07344W031
A) CYU B) 2211171417 C) 2302162359EST
E) VFR TRAINING OPS NOT AUTH IN MONTREA C ASS C TERMINA AIRSPACE

FR:
F T ENTRAINEMENT VFR NON AUTH DANS 'ESPACE AERIEN TERMINA
C ASSE C DE MONTREA)

(H0237/23 NOTAMN
Q) CZU /QCAAS/IV/B/AE/000/999/4529N07346W070
A) CYU B) 2301261300 C) 23012711300
E) APN FREQ 123.175MHZ U/S

FR:
FREQ APN 123.175MHZ U/S)

(H0055/23 NOTAMR H3562/22
Q) CZXX/QOECH/IV/NB0/E/000/999/5440N06941W999
A) CZU CZQM CZQX B) 2301111839 C) 2304121800EST
E) A ACFT, REGARD ESS OF THE STATE OF REGISTRY, DIRECT Y OR
INDIRECT Y OWNED, CHARTERED, EASED, OPERATED OR OTHERWISE
CONTR O ED BY A PERSON CONNECTED WITH EITHER THE RUSSIAN
FEDERATION OR OF BE ARUS OR BY A CORPORATION OR ENTITY THAT IS
INCORPORATED OR FORMED UNDER THE AWS OF THE RUSSIAN FEDERATION
OR BE ARUS, AND A OPERATORS HO DING AN AIR OPERATOR CERTIFICATE
(AOC) ISSUED BY RUSSIAN FEDERATION AND/OR BE ARUSIAN AUTHORITIES
ARE PROHIBITED TO ENTER, EXIT OR OVERF Y CANADA'S TERRITORIA
AIRSPACE (INC UDING F T WITHIN 12NM OF CANADA'S COASTS).
EXCEPTIONS PERMITTED FOR ACFT EXPERIENCING INF IGH T EMERG.

A AUTH OBTAINED PRIOR TO 27 FEB 2022 FOR ACFT AND OPS SUBJECT
TO THIS NOTAM ARE REVOKED.

HUMANITARIAN, SAR, MEDEVAC AND ANY OTHER F T SEEKING AN EXCEPTION
TO THIS RESTRICTION MUST RECEIVE AUTH GRANTED AFTER 27 FEB 2022
FM THE MINISTER OF TRANSPORT TO OPERATE IN CANADA'S TERRITORIA
AIRSPACE. AFFECTED ACFT WISHING TO OBTAIN SUCH AN AUTH OR C R
INTO CANADA'S TERRITORIA AIRSPACE MAY APP Y TO THE MINISTER OF
TRANSPORT AT 1-877-992-6853 OR 1-613-992-6853 OR BY EMAI AT
OPERATIONS.AVIATION(AT)TC.GC.CA.

FR:
TOUS AERONEFS, INDEPENDAMMENT DE 'ETAT D'IMMATICU ATION,
DIRECTEMENT OU INDIRECTEMENT POSSEDES, AFFRETES, OUES, EXP OITES
OU CONTR OES PAR UNE PERSONNE IEE AVEC A FEDERATION RUSSE OU DU
BE ARUS OU PAR UNE SOCIETE OU UNE ENTITE INCORPOREE OU FORMEE EN
VERTU DES OIS DE A FEDERATION RUSSE OU DU BE ARUS, ET TOUS ES
EXP OITANTS DETENANT UN CERTIFICAT D'EXP OITANT AERIEN (CEA) EMIS
PAR A FEDERATION RUSSE ET/OU ES AUTORITES DU BE ARUS SONT
INTERDITS D'ENTRER,
DE SORTIR OU DE SURVO ER 'ESPACE AERIEN
TERRITORIA DU CANADA (Y COMPRIS E VO A MOINS DE 12 MI ES
NAUTIQUES DES COTES CANADIENNES). EXCEPTIONS PERMISES POUR ES
AERONEFS SUBISSANT DES URGENCES EN VO .

TOUTES ES AUTORISATIONS OBTENUES AVANT E 27 FEB 2022 POUR ES
AERONEFS ET ES OPERATIONS SOUMIS A CE NOTAM SONT REVOQUEES.

ES VO S HUMANITAIRES, SAR, MEDEVAC ET TOUT AUTRE VO RECHERCHANT
UNE EXCEPTION A CETTE RESTRICTION DOIVENT RECEVOIR UNE
AUTORISATION ACCORDEE APRES E 27 FEB 2022 PAR E MINISTRE DES
TRANSPORTS POUR OPERER DANS 'ESPACE AERIEN TERRITORIA DU
CANADA. ES AERONEFS AFFECTES SOUHAITANT OBTENIR UNE TE E
AUTORISATION OU AUTORISATION D'ENTRER DANS 'ESPACE AERIEN
TERRITORIA CANADIEN PEUVENT FAIRE UNE DEMANDE AU MINISTRE DES
TRANSPORTS AU 1-877-992-6853 OU 1-613-992-6853 OU PAR COURRIE A
OPERATIONS.AVIATION(AT)TC.GC.CA)

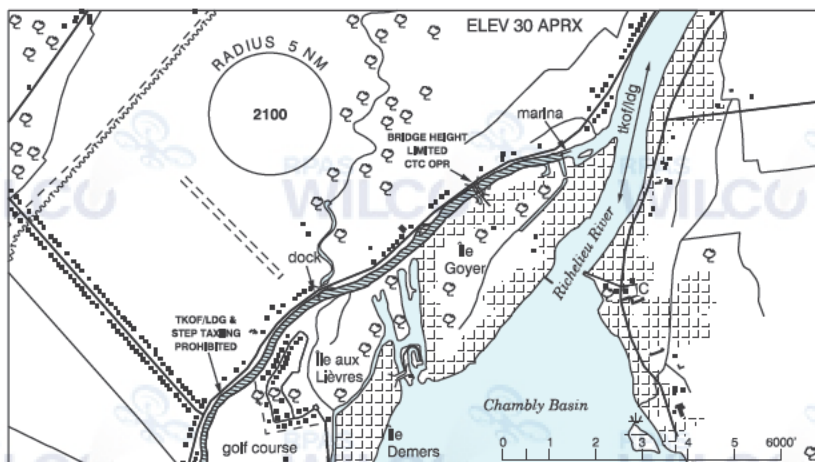
CANADA WATER AERODROME SUPPLEMENT

Effective 0901Z 24 March 2022 to 0901Z 20 April 2023

AERODROME/FACILITY DIRECTORY B27

CARIGNAN / RIVIÈRE L'ACADIE QC

CJF2

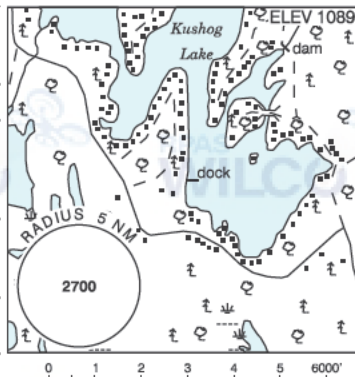


REF	N45 28 26 W73 17 42 15°W (2014) UTC-5(4) Elev 30' aprx VTA A5002
OPR	René Bouthillier 514-910-7363 Reg PPR
FLT PLN	(bil) FIC Québec 866-GOMÉTÉO or 866-WXBRIEF (Toll free within Canada) or 866-541-4105 (Toll free within Canada & USA)
A/D DATA	Open water May-Oct.
COMM	(bil) ATF tfc 123.2 5NM BLW 2000 ASL outside CYHU CZ TML Montréal 134.15 2000 ASL & abv
PRO	Tkof/l dg & step taxiing proh on Acadie River. Acces to dock might be ltd by avbl height under bridge, half-way btwn dock and Richelieu River. Ctc Opr.
CAUTION	Rwy adj W. Common freq. Possible debris on Acadia River and Richelieu River.

CARNARVON / KUSHOG LAKE ON

CKA7

REF	N45 02 42 W78 45 40 2.7W 11°W (2021) UTC-5(4) Elev 1089' A5000
OPR	Brent Heise 705-457-0237 Reg PPR
FLT PLN	(bil) FIC London 866-WXBRIEF (Toll free within Canada) or 866-541-4104 (Toll free within Canada & USA)
A/D DATA	Open water mid-May to Oct. Water depth 2-6', rocky shoreline with sandy bottom. Docks with mooring.
COMM	(bil) ATF tfc 123.2 5NM 4100 ASL
CAUTION	Lgtd twr 1613 ASL (360 AGL) 2.1NM E of A/D. Recreational boating act May-Oct, anticipate higher act wknds and hols.



QUEBEC

AERODROME/FACILITY DIRECTORY

CARIGNAN (BOUTHILLIER) QC

CRG3

REF	N45 28 40 W73 18 05 1.1NNE 15°W (2015) UTC -5(4) Elev 45' VTA A5002	
OPR	Serge Bouthillier 514-216-5634 Reg PPR	
PF	C-1,2,3,4,5,6	
FLT PLN FIC	(bil) Québec 866-GOMÉTÉO or 866-WXBRIEF (Toll free wi hin Canada) or 866-541-4105 (Toll free wi hin Canada & USA)	
SERVICES S	1,4	
RWY DATA RCR	Rwy 15/33 3000x50 GRASS Thld 33 displ 200' Opr No win maint.	
COMM ATF TML	(bil) tfc 123.2 5NM below 2000 ASL outside CZ CYHU Montréal 134.15 2000 ASL and above	
CAUTION	Water A/D adj E. Common freq. Ltd graded sfc. Ditches along both sides of rwy. Trees 60' final Rwy 33. Lgt'd P-line 150 AGL 0.3NM NW Thld 15.	

CANADA WATER AERODROME SUPPLEMENT

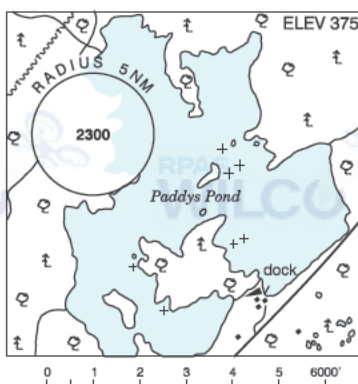
Effective 0901Z 24 March 2022 to 0901Z 20 April 2023

B196 AERODROME/FACILITY DIRECTORY

ST. JOHN'S (PADDYS POND) NL

CCQ5

REF	N47 28 W52 54 5SW 19°W (2013) UTC-3½(2½) Elev 375' A5012
OPR	Avalon Float Plane Association 709-364-2855/690-9486 Reg
PF	C-1,2,3 D-4,5,6
FLT PLN	
FIC	London 866-WXBRIEF (Toll free within Canada) or 866-541-4104 (Toll free within Canada & USA)
ACC	(IFR only) Gander 709-651-5225 or 888-751-5225.
SERVICES	
FUEL	100LL PN 1day
S	5

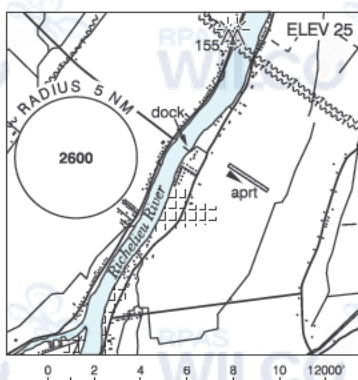


A/D DATA	Open water May-Nov. Ramps & moorings.
COMM	
RCO	London rdo 123.275 (FISE) 126.7 (bcst)
ATF	tfc 123.2 5NM 3400 ASL excluding St. John's Intl CZ
NAV	
VOR/DME	TORBAY YYT 113.5 Ch 82 N47 29 07 W52 51 08 (839')
PRO	Bcst/monitor 123.2 when taxiing.
CAUTION	Strong easterly winds in main pond area. Many shoal areas.

ST-MATHIAS QC

CSV9

REF	N45 30 10 W73 15 08 1N 15°W (2014) UTC-5(4) Elev 25' VTA A5002
OPR	Avn B.L. Inc 450-658-2041 Fax 450-658-3982 Reg
PF	B-1 13-22Z† C-2,3,4,5,6 at adj land A/D
FLT PLN	
FIC	(bil) Québec 866-GOMÉTÉO or 866-WXBRIEF (Toll free within Canada) or 866-541-4105 (Toll free within Canada & USA)
SERVICES	
FUEL	100LL
OIL	W100, 15W50, 20W50, 25W60
S	1,2,3,4,5



A/D DATA	Open water mid Apr-Nov. Depth 4', mud bottom. Asphalt ramps.
COMM	
ATF	tfc 123.2 5NM below 2000 ASL outside CYHU CZ
PRO	Training Areas: See Montréal Terminal VTFC.
CAUTION	P-lines 155 AGL 0.75NM NE of dock.

CANADA WATER AERODROME SUPPLEMENT

Effective 0901Z 24 March 2022 to 0901Z 20 April 2023

AERODROME/FACILITY DIRECTORY B197

ST-MICHEL-DES-SAINTS / LAC KAIAGAMAC QC

CLK4

REF	N46 39 04 W73 53 39 1.7SSE 15°W (2016) UTC-5(4) Elev 1190' A5002
OPR	Rock Martel 514-473-3005 Fax 450-581-5404 Reg PPR
PF	C-1,2,3,4,5
FLT PLN	(bil) FIG Québec 866-GOMÉTÉO or 866-WXBRIEF (Toll free within Canada) or 866-541-4105 (Toll free within Canada & USA)
SERVICES	S 1,4,5
A/D DATA	Open water May-Oct. Mud bottom.
COMM	ATF tfc 123.2 5NM 4200 ASL
CAUTION	Land A/D 4.5NM NW and water A/D 2.3NM N. Common freq.



ST-MICHEL-DES-SAINTS (MARINA LE NAUTIQUE) QC

CMS3

REF	N46 41 24 W73 53 55 3W 15°W (2014) UTC-5(4) Elev 1180' A5002
OPR	Marina Le Nautique 514-984-2833 Reg
PF	C-1,2,3,4,5,6
FLT PLN	(bil) FIG Québec 866-GOMÉTÉO or 866-WXBRIEF (Toll free within Canada) or 866-541-4105 (Toll free within Canada & USA)
SERVICES	PN mid-May to mid-Oct Opr FUEL 100LL OIL All S 4,5,6
A/D DATA	Open water May-Nov. Sand bottom. Dock depth 20'.
COMM	ATF tfc 123.2 5NM 4200 ASL
CAUTION	Land A/D 4NM W. Common freq. Lgtd antennas 1NM S of A/D.

